

AENC-TQST-LAN-DWG-0001

Norwich to Tilbury

Volume 2: Plans, Drawings and Sections

Document: 2.14 Special Category and Crown Land Plans - Section B


Final Issue D

June 2026

Planning Inspectorate Reference: EN020027

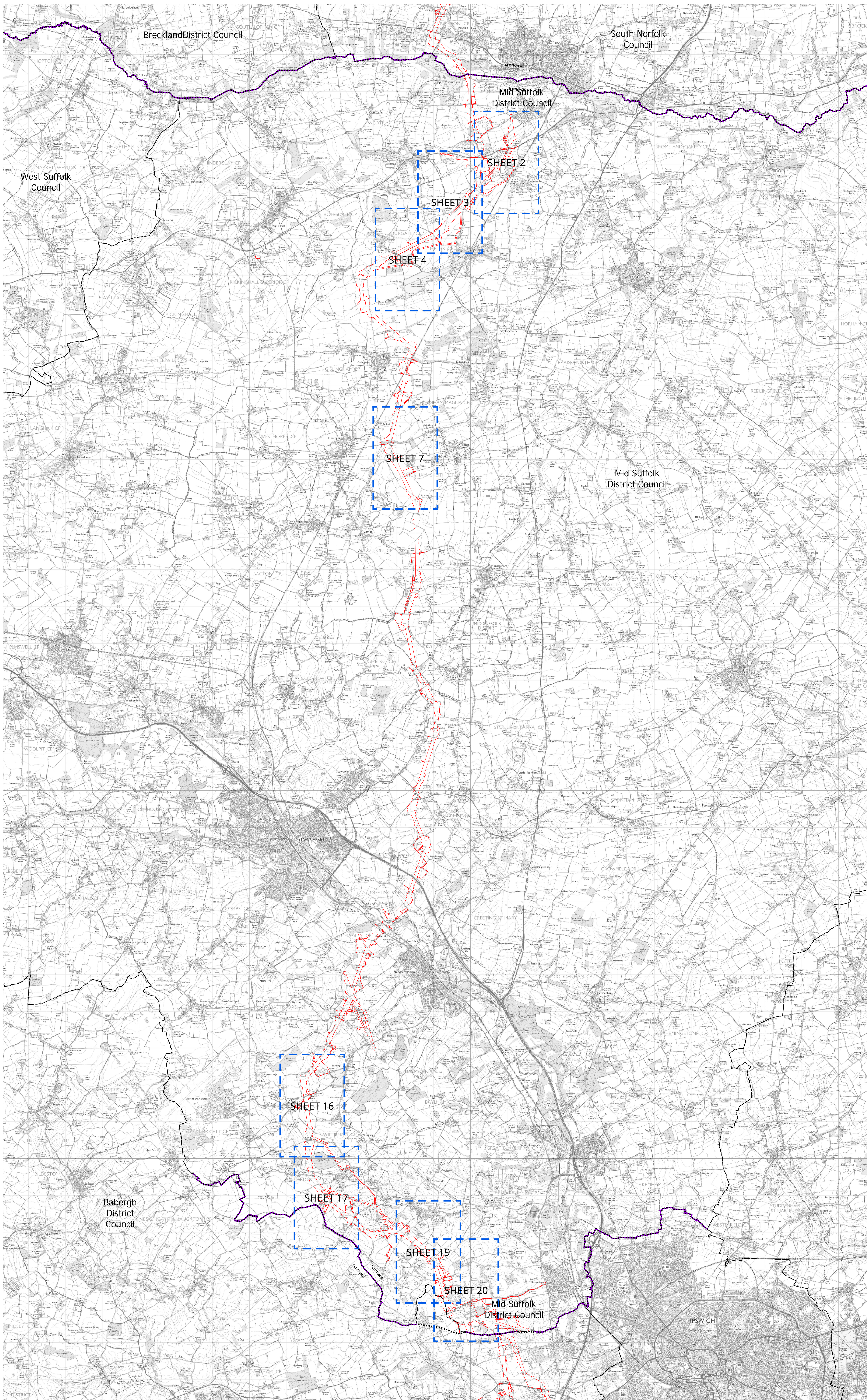
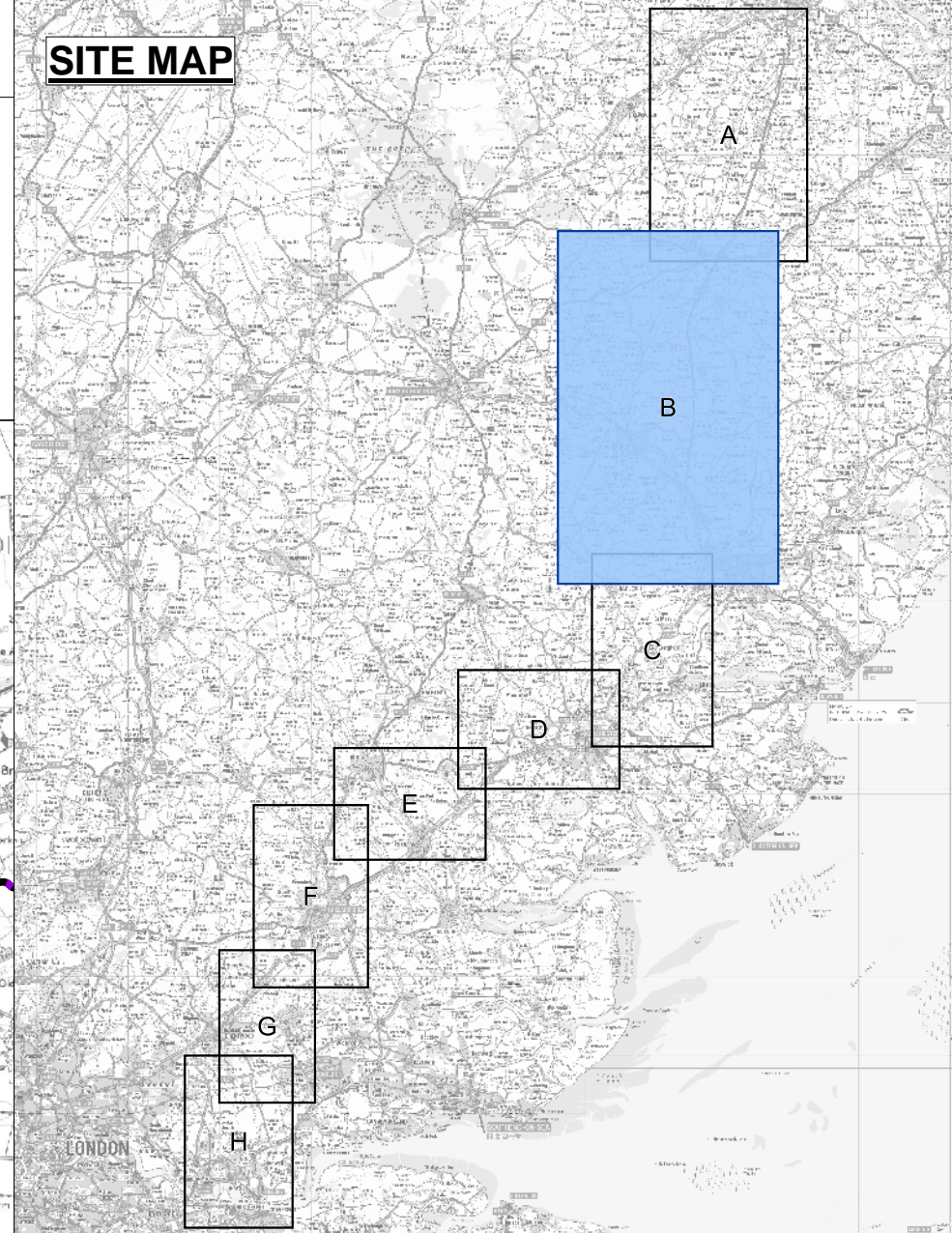
Infrastructure Planning (Applications: Prescribed Forms and Procedure)
Regulations 2009 Regulation 5(2)(i)(iv)

nationalgrid



THE NATIONAL GRID (NORWICH TO TILBURY) ORDER
 SPECIAL CATEGORY AND CROWN LAND PLANS
 REGULATION 5(2)(i)(iv) and 5(2)(n)
 KEY PLAN
 SOUTH NORFOLK COUNCIL, MID SUFFOLK DISTRICT COUNCIL, BABERGH DISTRICT COUNCIL
 (SECTION B, SHEET 1 of 1)

Application Document 2.14



- Legend**
- Local authority boundary
 - Section boundary & local authority boundary
 - ... Section boundary
 - Sheet Index
 - Order Limits

- Notes**
1. For additional detail on the plan suites, please refer to the Guide to Plans (document reference 2.0), located in the Volume 2 of the DCO application.
 2. This drawing is scaled at paper size A0, therefore any prints taken at smaller sizes will affect accuracy of the measurement units and should not be scaled against.

Coordinate System: British National Grid
 Sheet X Centroid Coordinate: 609106 Sheet Y Centroid Coordinate: 262369

BACKGROUND MAPPING INFORMATION HAS BEEN REPRODUCED FROM THE ORDINANCE SURVEY BY PERMISSION OF ORDINANCE SURVEY OF THE CONTROLLER OF HIS MAJESTY'S STATIONERY OFFICE. © CROWN COPYRIGHT AND DATABASE RIGHTS (2025) LICENCE OS100024241 AND AG000807946.

Issue	Date	Remarks	Drawn	Checked	Approved
D	JUN-2026	For deadline five	CLJ	RCA	KPA
C	MAY-2026	For deadline four	CLJ	RCA	KPA
B	OCT-2025	October 2025 Update	CLJ	AMI	TPR
A	AUG-2025	For DCO Submission	CLJ	KPA	TPR


Title:
 THE NATIONAL GRID (NORWICH TO TILBURY) ORDER
 SPECIAL CATEGORY AND CROWN LAND PLANS
 REGULATION 5(2)(i)(iv) and 5(2)(n)
 KEY PLAN
 SOUTH NORFOLK COUNCIL, MID SUFFOLK DISTRICT COUNCIL, BABERGH DISTRICT COUNCIL
 (SECTION B, SHEET 1 of 1)

nationalgrid

PINS Application Number: EN020027

National Grid Drawing Reference: AENC-TQST-LAN-DWG-0001

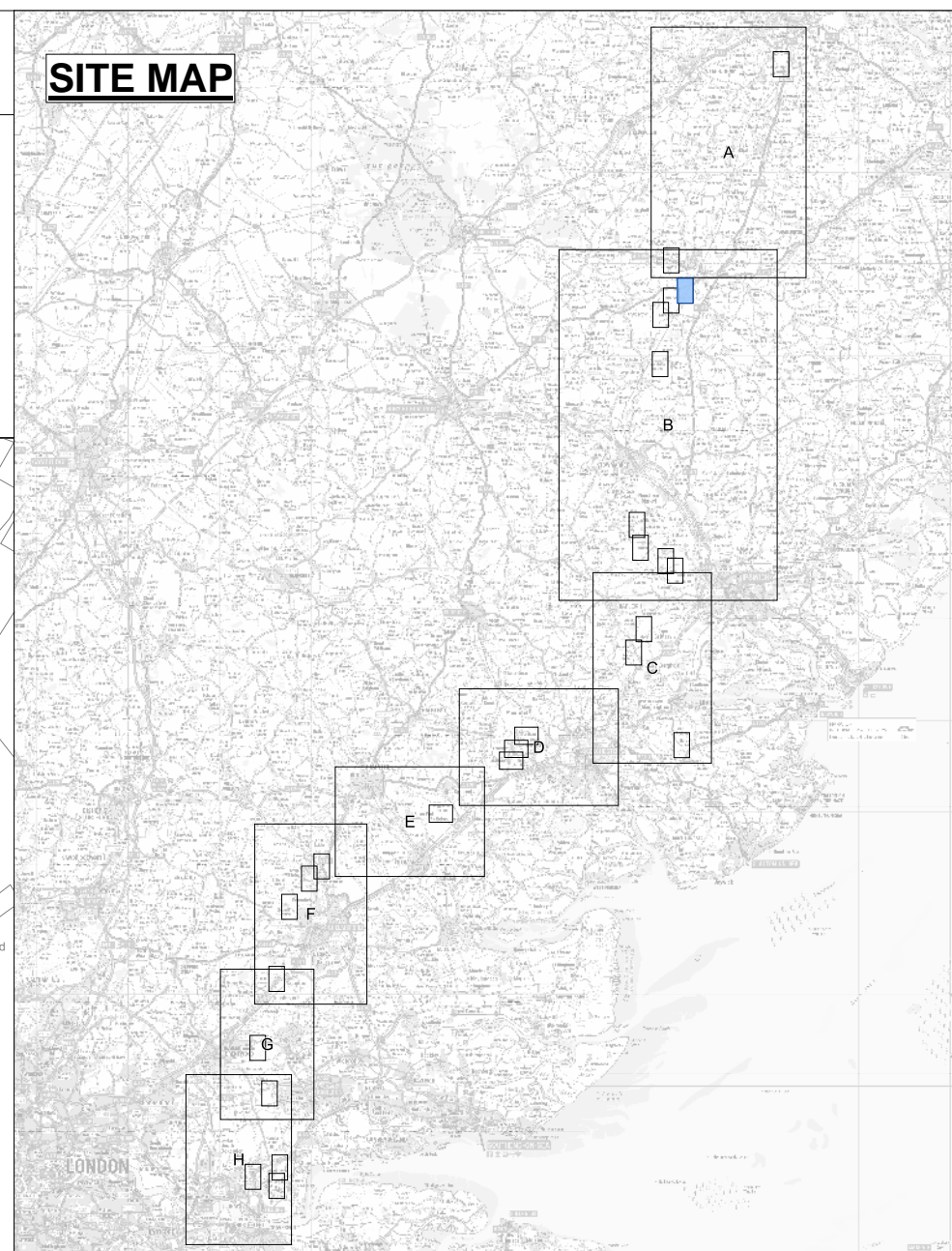
Scale	Sheet Size	Sheet	Issue
1:35,000	A0	SHEET 1 of 1	D



THE NATIONAL GRID (NORWICH TO TILBURY) ORDER
SPECIAL CATEGORY AND CROWN LAND PLANS
REGULATION 5(2)(i)(iv) and 5(2)(n)
SHEET 3 OF 26
MID SUFFOLK DISTRICT COUNCIL
(SECTION B, SHEET 2)

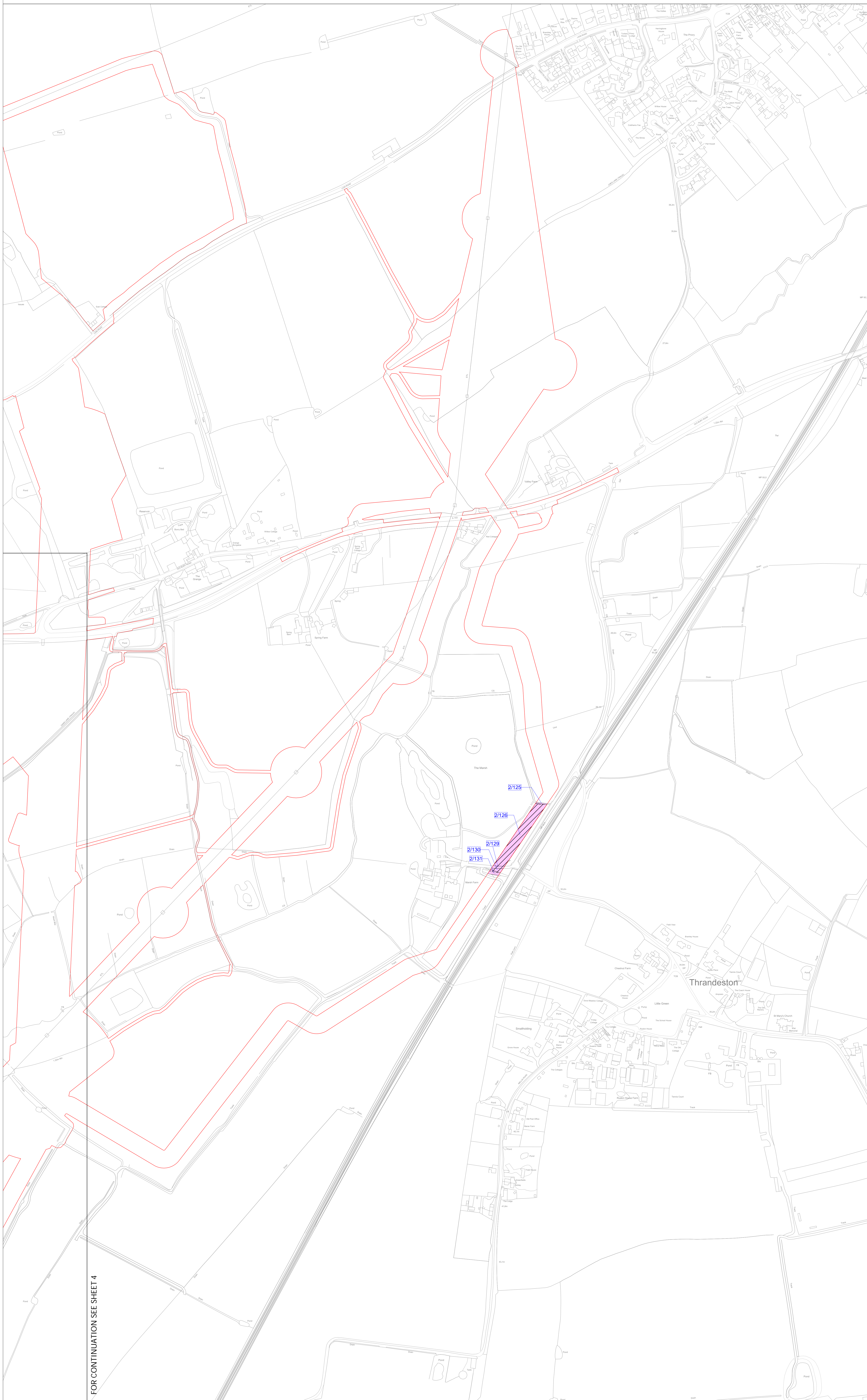
Application Document 2.14

SITE MAP



Legend

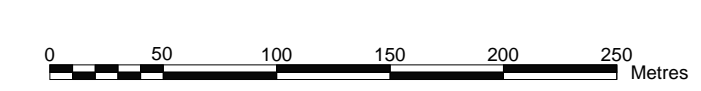
- Order Limits
- Extent of Special Category Land (within Order Limits)
- Land Parcels with a potential Crown interest (within the Order Limits)
- Land Parcels intersecting Common Land (within the Order Limits)
- Land Parcels intersecting Open Space Land (within the Order Limits)
- Local authority boundary
- Section boundary & local authority boundary
- ... Section boundary
- Sheet index cutlines



Notes

1. For additional detail on the plan suites, please refer to the Guide to Plans (document reference 2.0), located in the Volume 2 of the DCO application.
2. This drawing is scaled at paper size A0, therefore any prints taken at smaller sizes will affect accuracy of the measurement units and should not be scaled against.

Coordinate System: British National Grid
Sheet X Centroid Coordinate : 610982 Sheet Y Centroid Coordinate : 277079



BACKGROUND MAPPING INFORMATION HAS BEEN REPRODUCED FROM THE ORDINANCE SURVEY BY PERMISSION OF ORDINANCE SURVEY OF THE CONTROLLER OF HIS MAJESTY'S STATIONERY OFFICE. © CROWN COPYRIGHT AND DATABASE RIGHTS(2025) LICENCE OS100024241 AND AG0000807946.

D	JUN-2026	For deadline five	CLJ	RCA	KPA
C	MAY-2026	For deadline four	CLJ	RCA	KPA
B	OCT-2025	October 2025 Update	CLJ	AMI	TPR
A	AUG-2025	For DCO Submission	CLJ	KPA	TPR

Issue Date Remarks Drawn Checked Approved

Title:
THE NATIONAL GRID (NORWICH TO TILBURY) ORDER
SPECIAL CATEGORY AND CROWN LAND PLANS
REGULATION 5(2)(i)(iv) and 5(2)(n)
SHEET 3 OF 26
MID SUFFOLK DISTRICT COUNCIL
(SECTION B, SHEET 2)




PINS Application Number
EN020027

National Grid Drawing Reference
AENC-TQST-LAN-DWG-0001

Scale	Sheet Size	Sheet	Issue
1:2,500	A0	SHEET 3 of 26	D

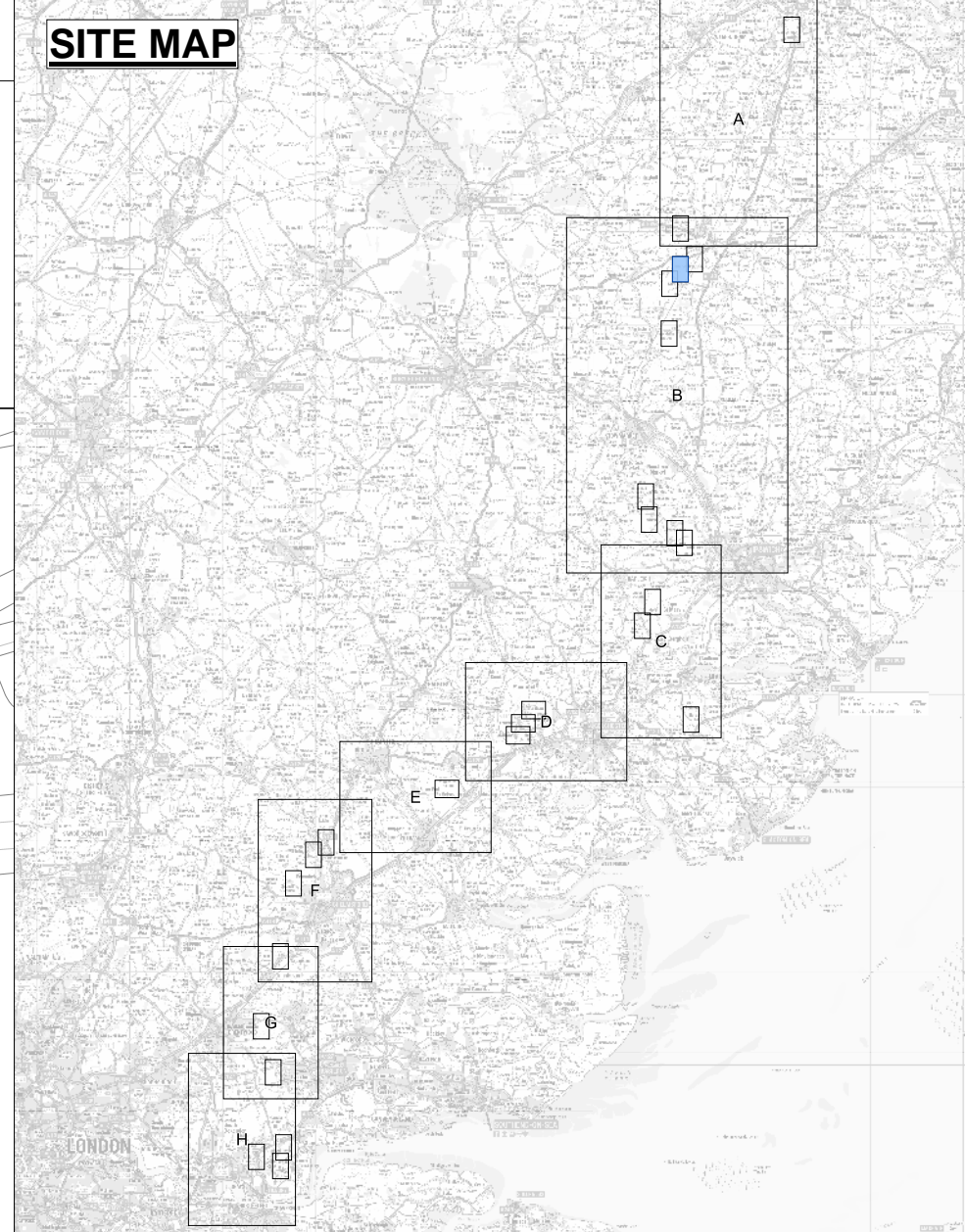
FOR CONTINUATION SEE SHEET 4



THE NATIONAL GRID (NORWICH TO TILBURY) ORDER
SPECIAL CATEGORY AND CROWN LAND PLANS
REGULATION 5(2)(i)(iv) and 5(2)(n)
SHEET 4 OF 26
MID SUFFOLK DISTRICT COUNCIL
(SECTION B, SHEET 3)

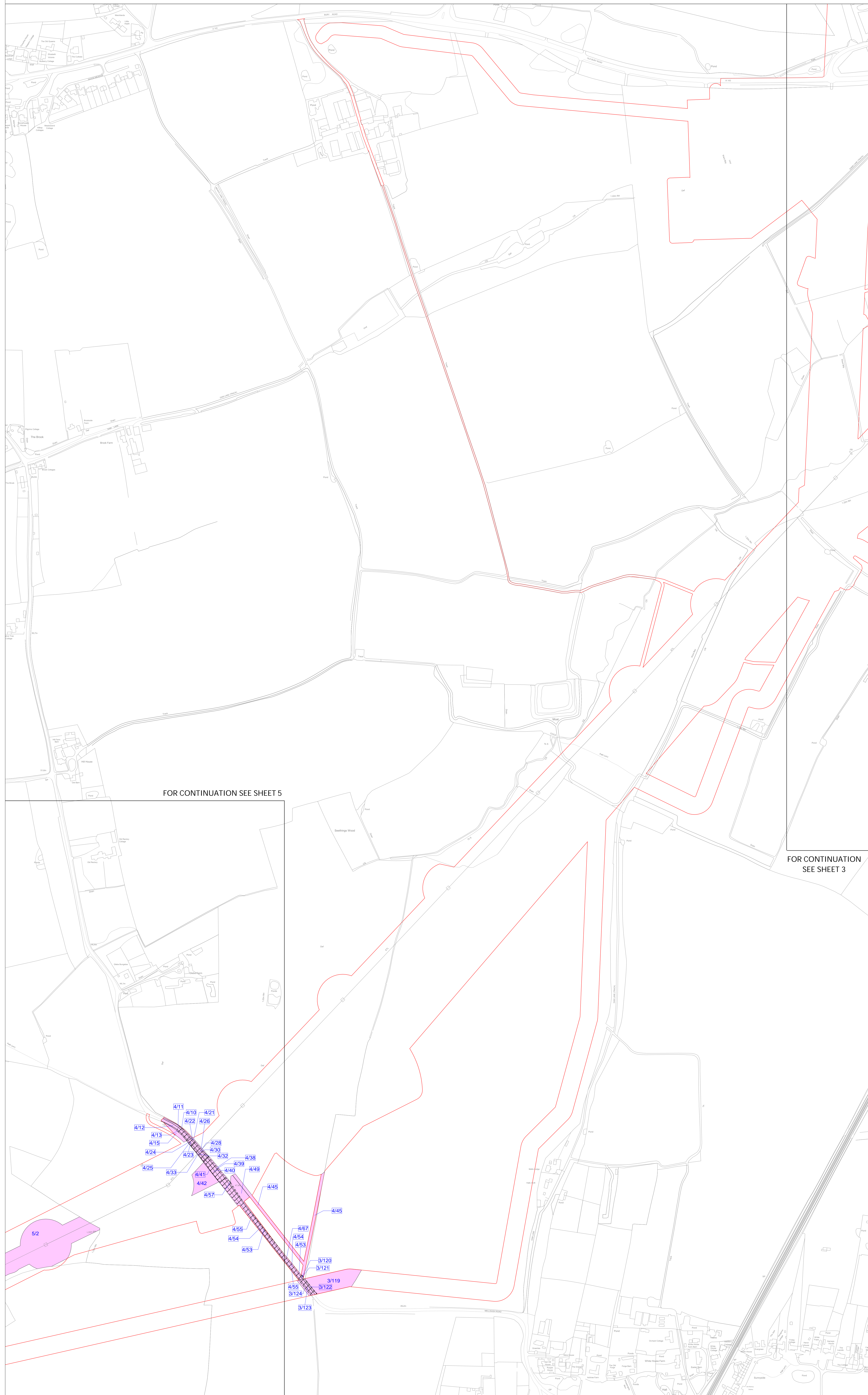
Application Document 2.14

SITE MAP



Legend

- Order Limits
- Extent of Special Category Land (within Order Limits)
- Land Parcels with a potential Crown interest (within the Order Limits)
- Land Parcels intersecting Common Land (within the Order Limits)
- Land Parcels intersecting Open Space Land (within the Order Limits)
- Local authority boundary
- Section boundary & local authority boundary
- Section boundary
- Sheet index cutlines



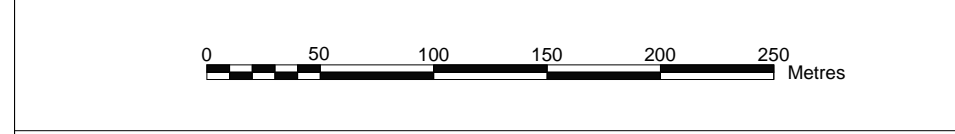
FOR CONTINUATION SEE SHEET 5

FOR CONTINUATION SEE SHEET 3

Notes

1. For additional detail on the plan suites, please refer to the Guide to Plans (document reference 2.0), located in the Volume 2 of the DCO application.
2. This drawing is scaled at paper size A0, therefore any prints taken at smaller sizes will affect accuracy of the measurement units and should not be scaled against.

Coordinate System: British National Grid
Sheet X Centroid Coordinate: 609448 Sheet Y Centroid Coordinate: 275993




BACKGROUND MAPPING INFORMATION HAS BEEN REPRODUCED FROM THE ORDINANCE SURVEY BY PERMISSION OF ORDINANCE SURVEY OF THE CONTROLLER OF HIS MAJESTY'S STATIONERY OFFICE. © CROWN COPYRIGHT AND DATABASE RIGHTS (2025) LICENCE OS100024241 AND AG0000807946.

D	JUN-2026	For deadline five	CLJ	RCA	KPA
C	MAY-2026	For deadline four	CLJ	RCA	KPA
B	OCT-2025	October 2025 Update	CLJ	AMI	TPR
A	AUG-2025	For DCO Submission	CLJ	KPA	TPR

Issue Date Remarks Drawn Checked Approved


Title:
THE NATIONAL GRID (NORWICH TO TILBURY) ORDER
SPECIAL CATEGORY AND CROWN LAND PLANS
REGULATION 5(2)(i)(iv) and 5(2)(n)
SHEET 4 OF 26
MID SUFFOLK DISTRICT COUNCIL
(SECTION B, SHEET 3)



PINS Application Number
EN020027

National Grid Drawing Reference
AENC-TQST-LAN-DWG-0001

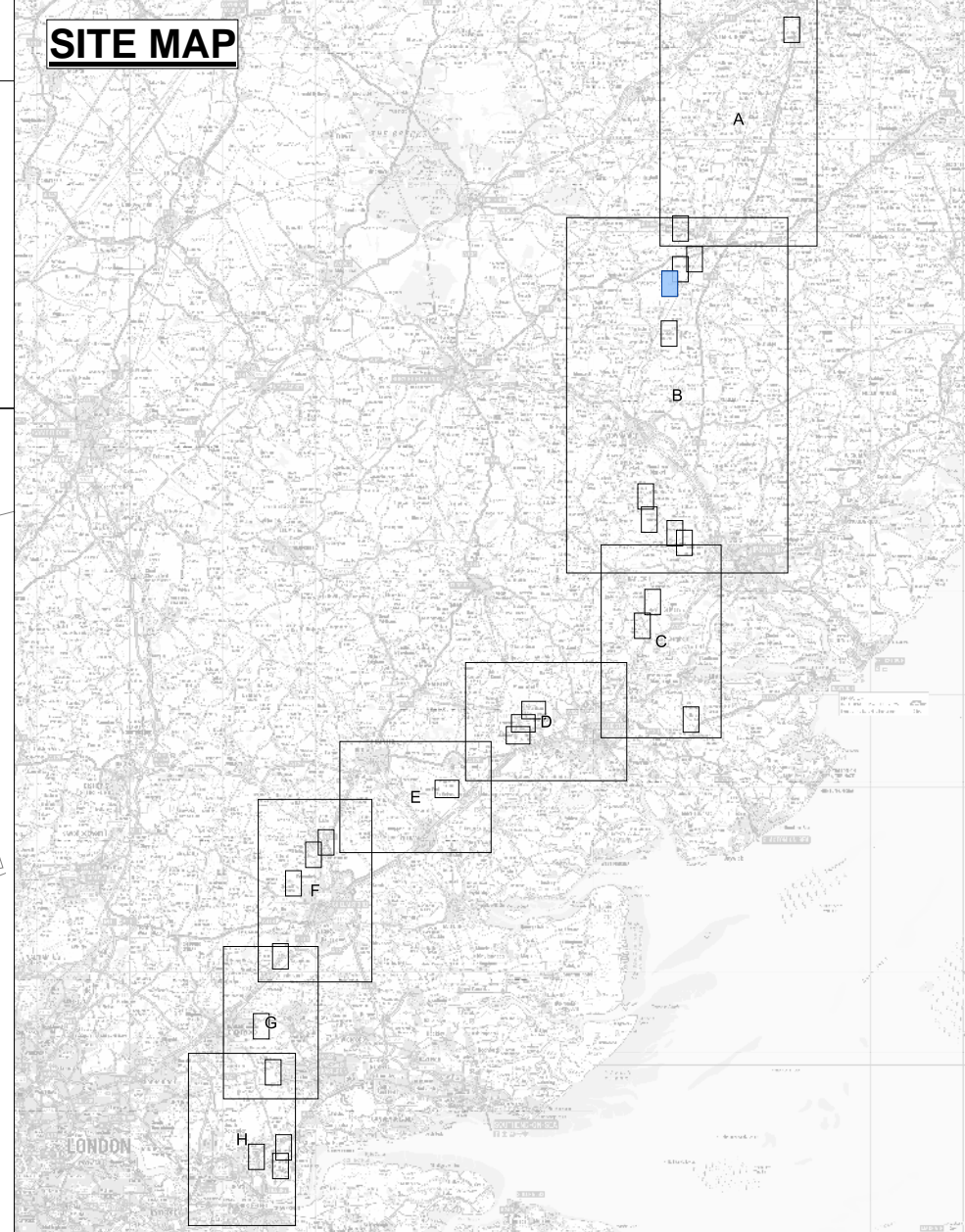
Scale	Sheet Size	Sheet	Issue
1:2,500	A0	SHEET 4 of 26	D



THE NATIONAL GRID (NORWICH TO TILBURY) ORDER
SPECIAL CATEGORY AND CROWN LAND PLANS
REGULATION 5(2)(i)(iv) and 5(2)(n)
SHEET 5 OF 26
MID SUFFOLK DISTRICT COUNCIL
(SECTION B, SHEET 4)

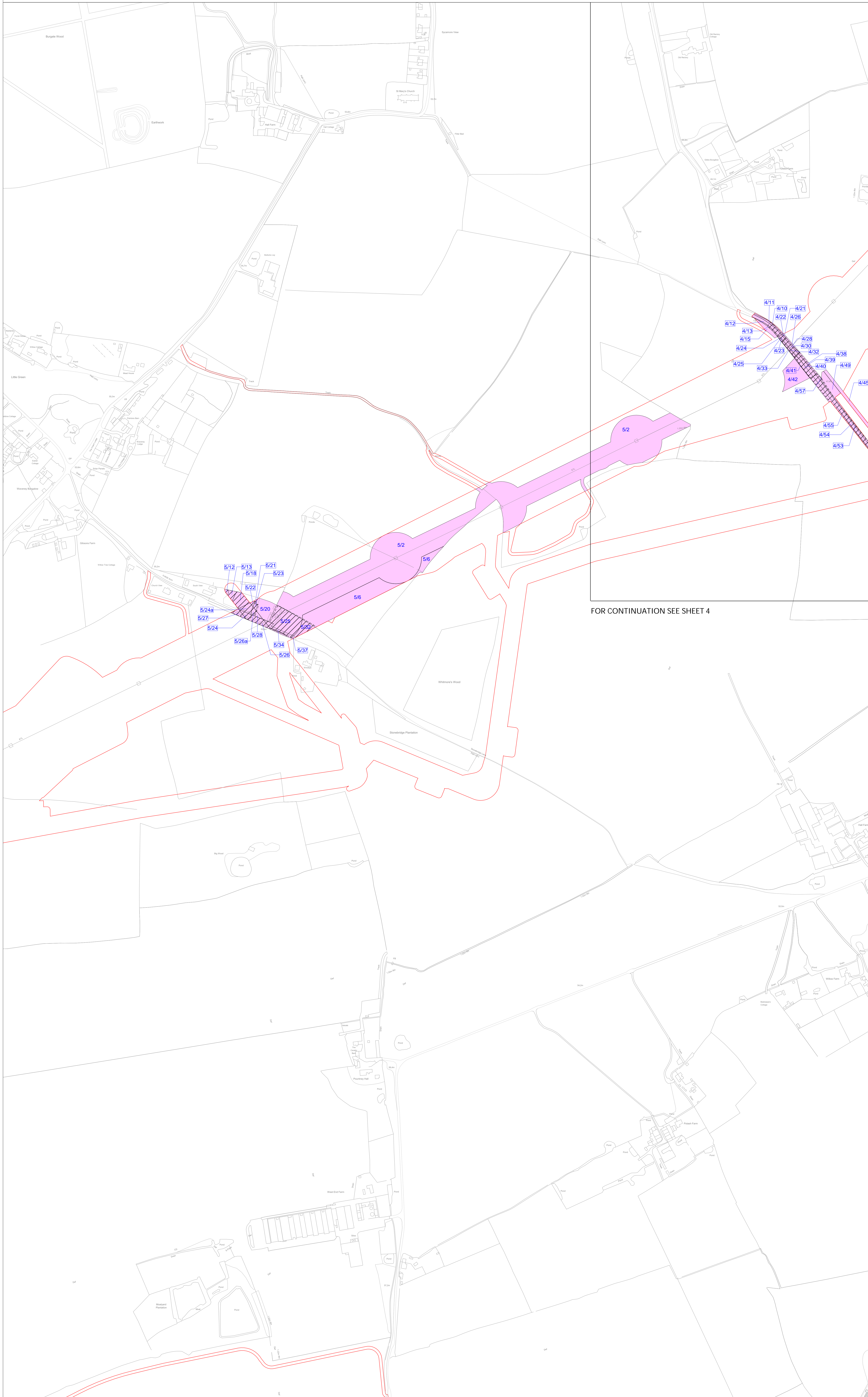
Application Document 2.14

SITE MAP



Legend

- Order Limits
- Extent of Special Category Land (within Order Limits)
- Land Parcels with a potential Crown interest (within the Order Limits)
- Land Parcels intersecting Common Land (within the Order Limits)
- Land Parcels intersecting Open Space Land (within the Order Limits)
- Local authority boundary
- Section boundary & local authority boundary
- Section boundary
- Sheet index cutlines

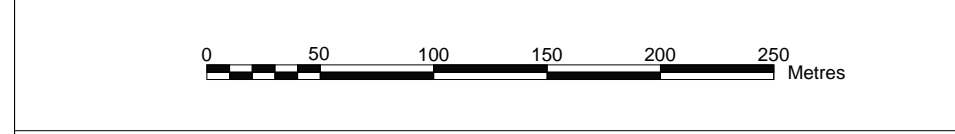


FOR CONTINUATION SEE SHEET 4

Notes

1. For additional detail on the plan suites, please refer to the Guide to Plans (document reference 2.0), located in the Volume 2 of the DCO application.
2. This drawing is scaled at paper size A0, therefore any prints taken at smaller sizes will affect accuracy of the measurement units and should not be scaled against.

Coordinate System: British National Grid
Sheet X Centroid Coordinate: 608297 Sheet Y Centroid Coordinate: 274428



BACKGROUND MAPPING INFORMATION HAS BEEN REPRODUCED FROM THE ORDNANCE SURVEY BY PERMISSION OF ORDNANCE SURVEY OF THE CONTROLLER OF HIS MAJESTY'S STATIONERY OFFICE. © CROWN COPYRIGHT AND DATABASE RIGHTS(2025) LICENCE OS100024241 AND AG0000807946.

Issue	Date	Remarks	Drawn	Checked	Approved
D	JUN-2026	For deadline five	CLJ	RCA	KPA
C	MAY-2026	For deadline four	CLJ	RCA	KPA
B	OCT-2025	October 2025 Update	CLJ	AMI	TPR
A	AUG-2025	For DCO Submission	CLJ	KPA	TPR


Title:
THE NATIONAL GRID
(NORWICH TO TILBURY) ORDER
SPECIAL CATEGORY AND CROWN LAND PLANS
REGULATION 5(2)(i)(iv) and 5(2)(n)
SHEET 5 OF 26
MID SUFFOLK DISTRICT COUNCIL
(SECTION B, SHEET 4)

nationalgrid

PINS Application Number
EN020027

National Grid Drawing Reference
AENC-TQST-LAN-DWG-0001

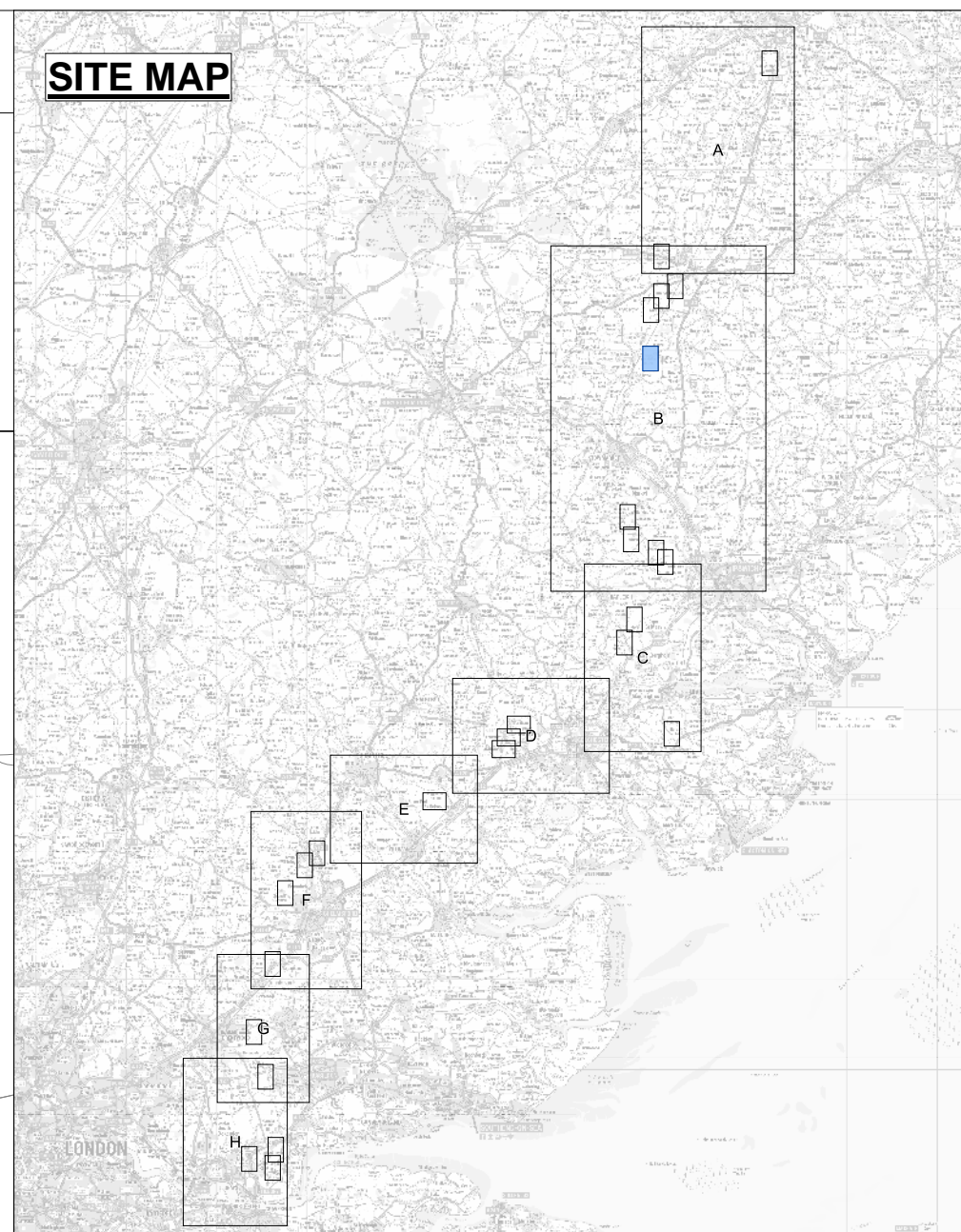
Scale	Sheet Size	Sheet	Issue
1:2,500	A0	SHEET 5 of 26	D



THE NATIONAL GRID (NORWICH TO TILBURY) ORDER
SPECIAL CATEGORY AND CROWN LAND PLANS
REGULATION 5(2)(i)(iv) and 5(2)(n)
SHEET 6 OF 26
MID SUFFOLK DISTRICT COUNCIL
(SECTION B, SHEET 7)

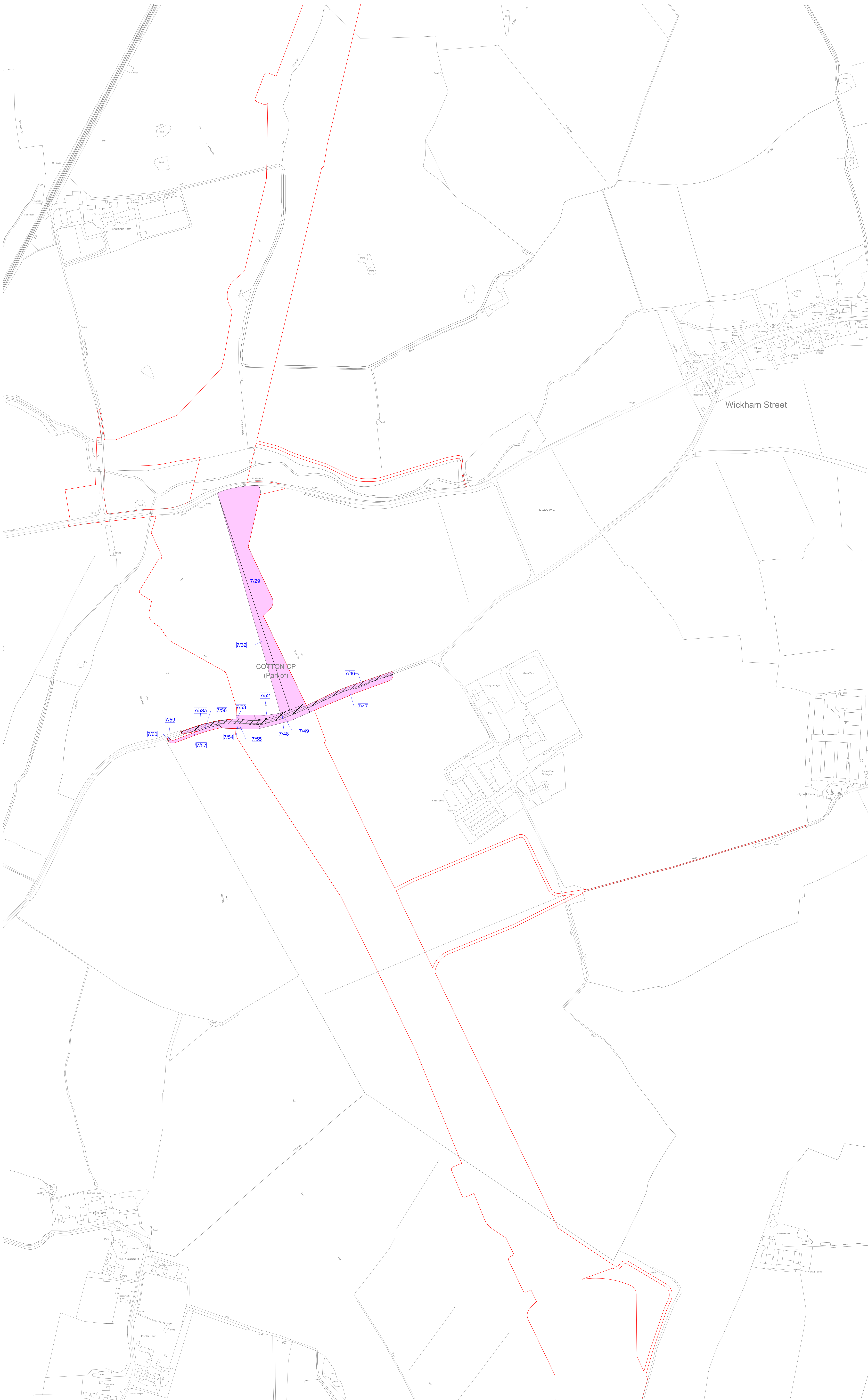
Application Document 2.14

SITE MAP



Legend

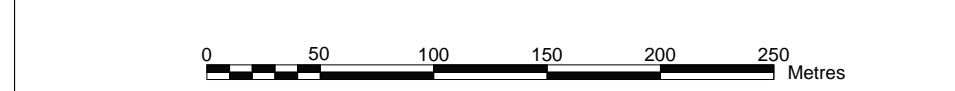
- Order Limits
- Extent of Special Category Land (within Order Limits)
- Land Parcels with a potential Crown interest (within the Order Limits)
- Land Parcels intersecting Common Land (within the Order Limits)
- Land Parcels intersecting Open Space Land (within the Order Limits)
- - - Local authority boundary
- - - Section boundary & local authority boundary
- Section boundary
- Sheet index cutlines



Notes

1. For additional detail on the plan suites, please refer to the Guide to Plans (document reference 2.0), located in the Volume 2 of the DCO application.
2. This drawing is scaled at paper size A0, therefore any prints taken at smaller sizes will affect accuracy of the measurement units and should not be scaled against.

Coordinate System: British National Grid
Sheet X Centroid Coordinate: 608229 Sheet Y Centroid Coordinate: 269038




BACKGROUND MAPPING INFORMATION HAS BEEN REPRODUCED FROM THE ORDINANCE SURVEY BY PERMISSION OF ORDINANCE SURVEY OF THE CONTROLLER OF HIS MAJESTY'S STATIONERY OFFICE. © CROWN COPYRIGHT AND DATABASE RIGHTS (2025) LICENCE OS100024241 AND AG0000807946.

D	JUN-2026	For deadline five	CLJ	RCA	KPA
C	MAY-2026	For deadline four	CLJ	RCA	KPA
B	OCT-2025	October 2025 Update	CLJ	AMI	TPR
A	AUG-2025	For DCO Submission	CLJ	KPA	TPR

Issue Date Remarks Drawn Checked Approved


Title:
THE NATIONAL GRID (NORWICH TO TILBURY) ORDER
SPECIAL CATEGORY AND CROWN LAND PLANS
REGULATION 5(2)(i)(iv) and 5(2)(n)
SHEET 6 OF 26
MID SUFFOLK DISTRICT COUNCIL
(SECTION B, SHEET 7)



PINS Application Number: EN020027

National Grid Drawing Reference: AENC-TQST-LAN-DWG-0001

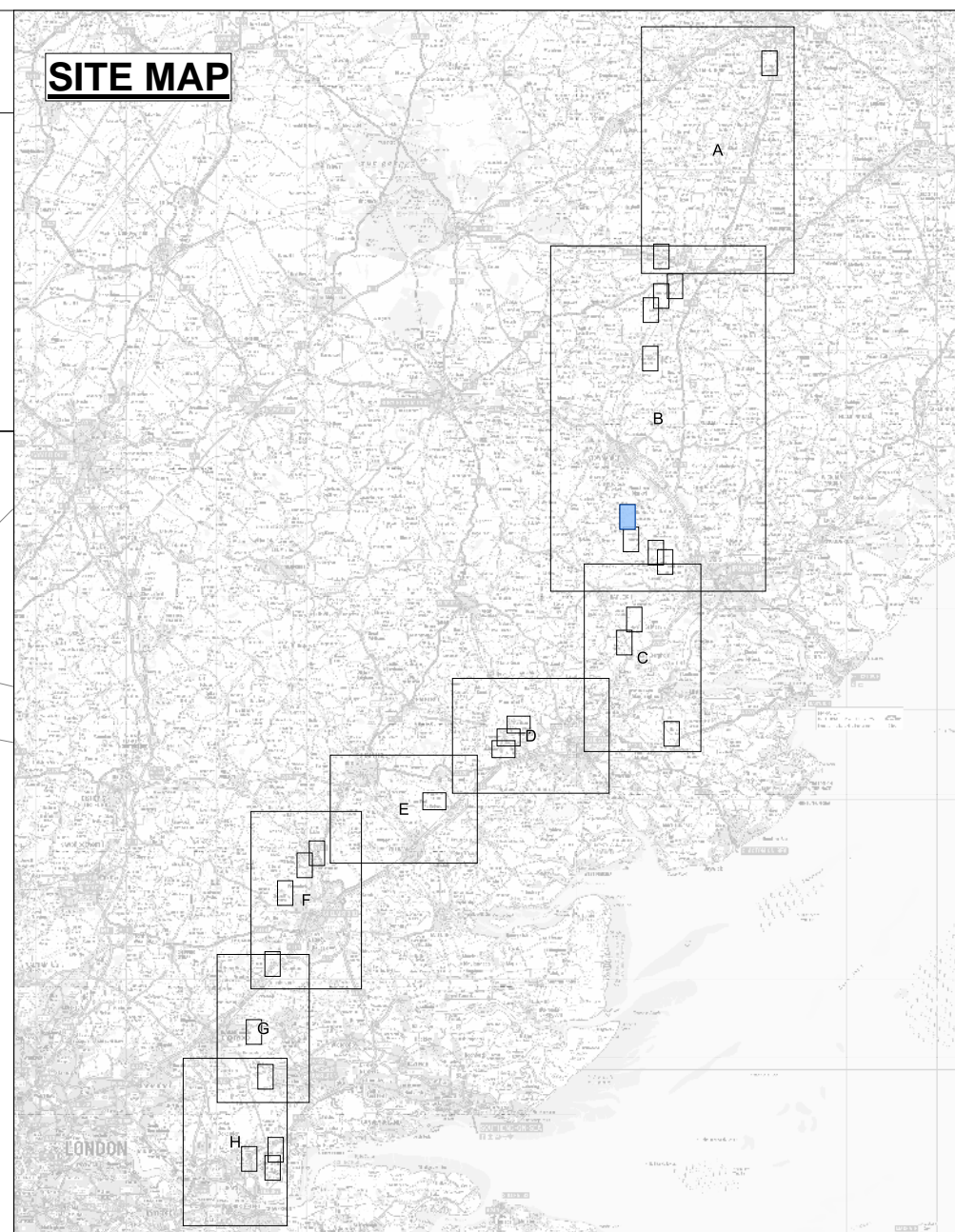
Scale	Sheet Size	Sheet	Issue
1:2,500	A0	SHEET 6 of 26	D



THE NATIONAL GRID (NORWICH TO TILBURY) ORDER
 SPECIAL CATEGORY AND CROWN LAND PLANS
 REGULATION 5(2)(i)(iv) and 5(2)(n)
 SHEET 7 OF 26
 MID SUFFOLK DISTRICT COUNCIL
 (SECTION B, SHEET 16)

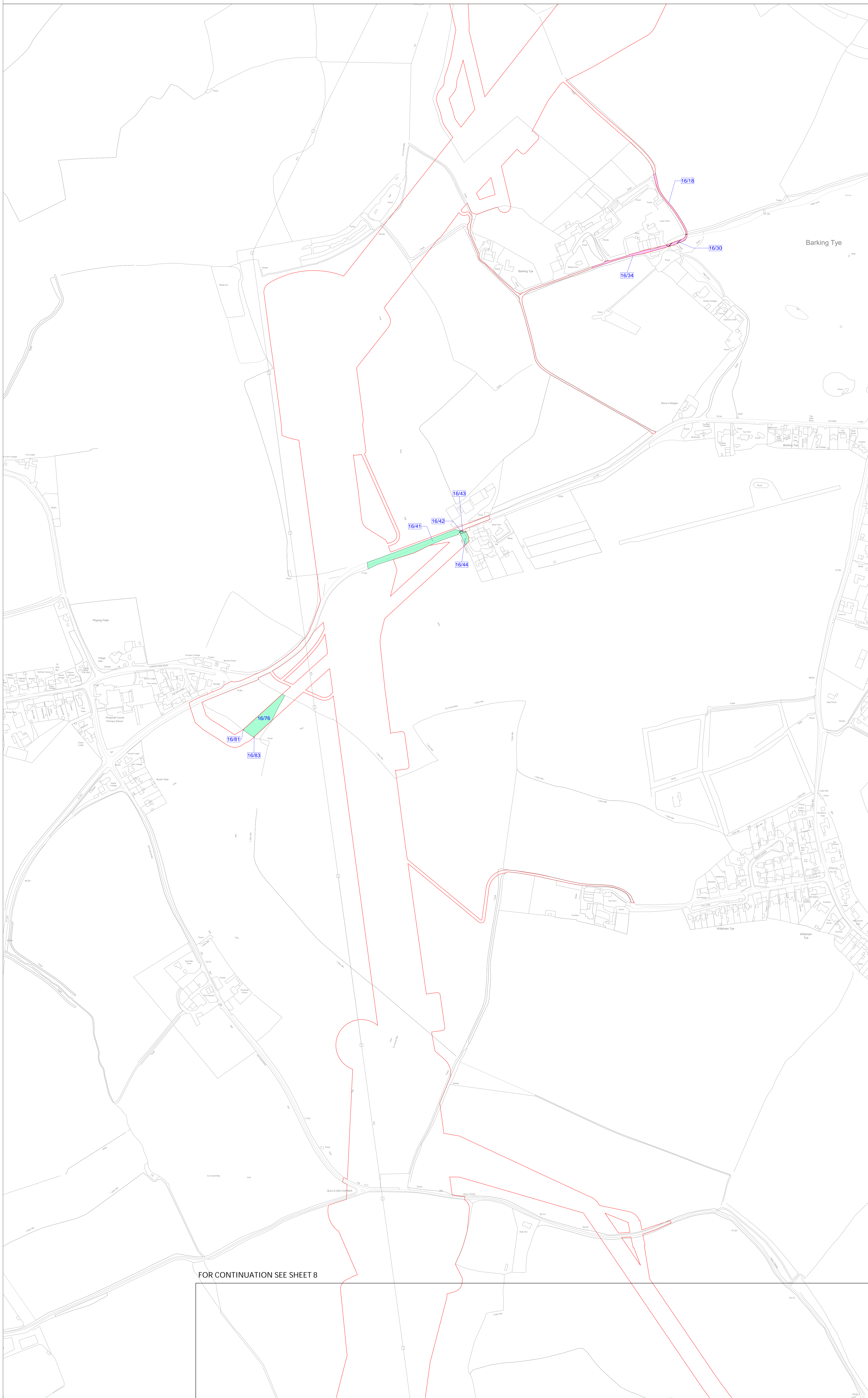
Application Document 2.14

SITE MAP



Legend

- Order Limits
- Extent of Special Category Land (within Order Limits)
- Land Parcels with a potential Crown interest (within the Order Limits)
- Land Parcels intersecting Common Land (within the Order Limits)
- Land Parcels intersecting Open Space Land (within the Order Limits)
- Local authority boundary
- Section boundary & local authority boundary
- Section boundary
- Sheet index cutlines



Barking Tye

Stone Cottage

Playing Field

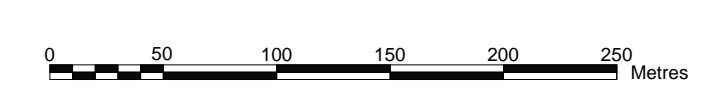
South View

FOR CONTINUATION SEE SHEET 8

Notes

1. For additional detail on the plan suites, please refer to the Guide to Plans (document reference 2.0), located in the Volume 2 of the DCO application.
2. This drawing is scaled at paper size A0, therefore any prints taken at smaller sizes will affect accuracy of the measurement units and should not be scaled against.

Coordinate System: British National Grid
 Sheet X Centroid Coordinate : 605702 Sheet Y Centroid Coordinate : 251434



BACKGROUND MAPPING INFORMATION HAS BEEN REPRODUCED FROM THE ORDINANCE SURVEY BY PERMISSION OF ORDINANCE SURVEY OF THE CONTROLLER OF HIS MAJESTY'S STATIONERY OFFICE. © CROWN COPYRIGHT AND DATABASE RIGHTS(2025) LICENCE OS100024241 AND AG000807946.

Issue	Date	Remarks	Drawn	Checked	Approved
D	JUN-2026	For deadline five	CLJ	RCA	KPA
C	MAY-2026	For deadline four	CLJ	RCA	KPA
B	OCT-2025	October 2025 Update	CLJ	AMI	TPR
A	AUG-2025	For DCO Submission	CLJ	KPA	TPR


Title:
 THE NATIONAL GRID
 (NORWICH TO TILBURY) ORDER
 SPECIAL CATEGORY AND CROWN LAND PLANS
 REGULATION 5(2)(i)(iv) and 5(2)(n)
 SHEET 7 OF 26
 MID SUFFOLK DISTRICT COUNCIL
 (SECTION B, SHEET 16)

nationalgrid

PINS Application Number
 EN020027

National Grid Drawing Reference
 AENC-TQST-LAN-DWG-0001

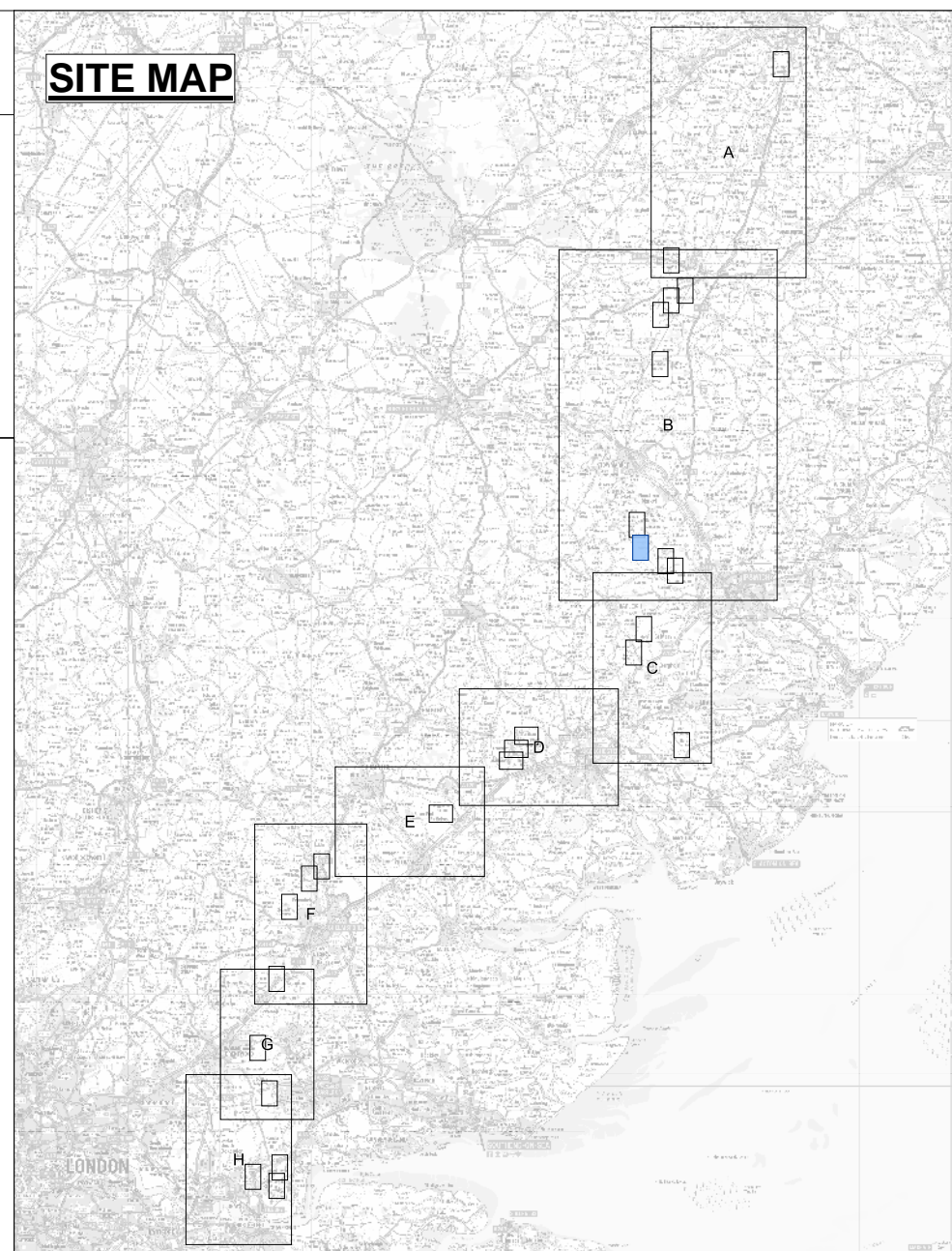
Scale	Sheet Size	Sheet	Issue
1:2,500	A0	SHEET 7 of 26	D



THE NATIONAL GRID (NORWICH TO TILBURY) ORDER
SPECIAL CATEGORY AND CROWN LAND PLANS
REGULATION 5(2)(i)(iv) and 5(2)(n)
SHEET 8 OF 26
MID SUFFOLK DISTRICT COUNCIL
(SECTION B, SHEET 17)

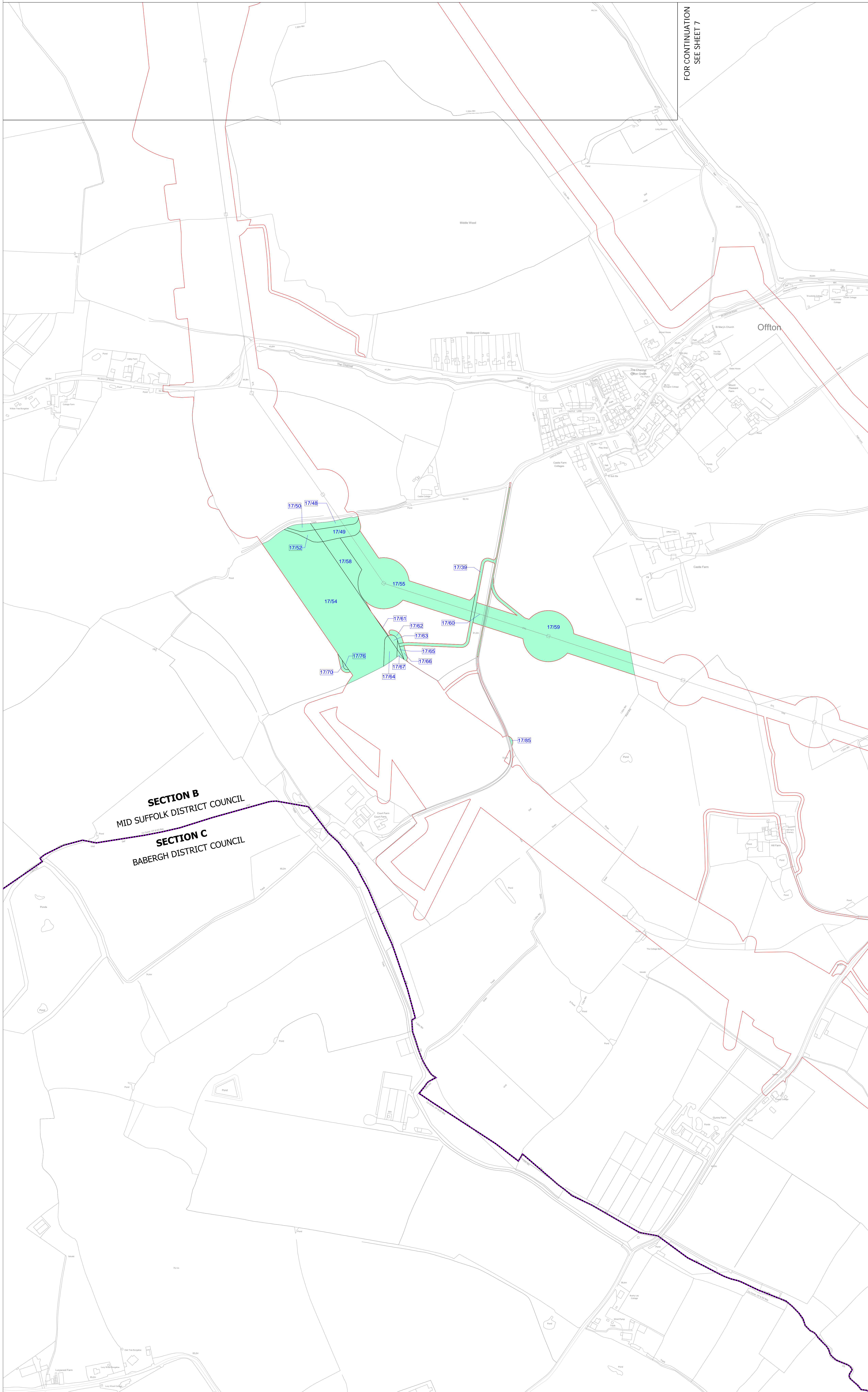
Application Document 2.14

SITE MAP



Legend

- Order Limits
- Extent of Special Category Land (within Order Limits)
- Land Parcels with a potential Crown interest (within the Order Limits)
- Land Parcels intersecting Common Land (within the Order Limits)
- Land Parcels intersecting Open Space Land (within the Order Limits)
- Local authority boundary
- Section boundary & local authority boundary
- Section boundary
- Sheet index cutlines



SECTION B
MID SUFFOLK DISTRICT COUNCIL

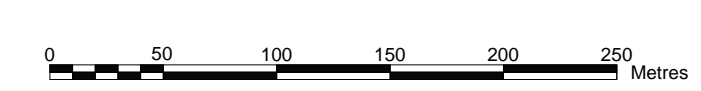
SECTION C
BABERGH DISTRICT COUNCIL

FOR CONTINUATION
SEE SHEET 7

Notes

1. For additional detail on the plan suites, please refer to the Guide to Plans (document reference 2.0), located in the Volume 2 of the DCO application.
2. This drawing is scaled at paper size A0, therefore any prints taken at smaller sizes will affect accuracy of the measurement units and should not be scaled against.

Coordinate System: British National Grid
Sheet X Centroid Coordinate: 606087 Sheet Y Centroid Coordinate: 248935



BACKGROUND MAPPING INFORMATION HAS BEEN REPRODUCED FROM THE ORDINANCE SURVEY BY PERMISSION OF ORDINANCE SURVEY OF THE CONTROLLER OF HIS MAJESTY'S STATIONERY OFFICE. © CROWN COPYRIGHT AND DATABASE RIGHTS(2025) LICENCE OS100024241 AND AG0000807946.

D	JUN-2026	For deadline five	CLJ	RCA	KPA
C	MAY-2026	For deadline four	CLJ	RCA	KPA
B	OCT-2025	October 2025 Update	CLJ	AMI	TPR
A	AUG-2025	For DCO Submission	CLJ	KPA	TPR

Issue	Date	Remarks	Drawn	Checked	Approved
-------	------	---------	-------	---------	----------


Title:
THE NATIONAL GRID
(NORWICH TO TILBURY) ORDER
SPECIAL CATEGORY AND CROWN LAND PLANS
REGULATION 5(2)(i)(iv) and 5(2)(n)
SHEET 8 OF 26
MID SUFFOLK DISTRICT COUNCIL
(SECTION B, SHEET 17)



PINS Application Number
EN020027

National Grid Drawing Reference
AENC-TQST-LAN-DWG-0001

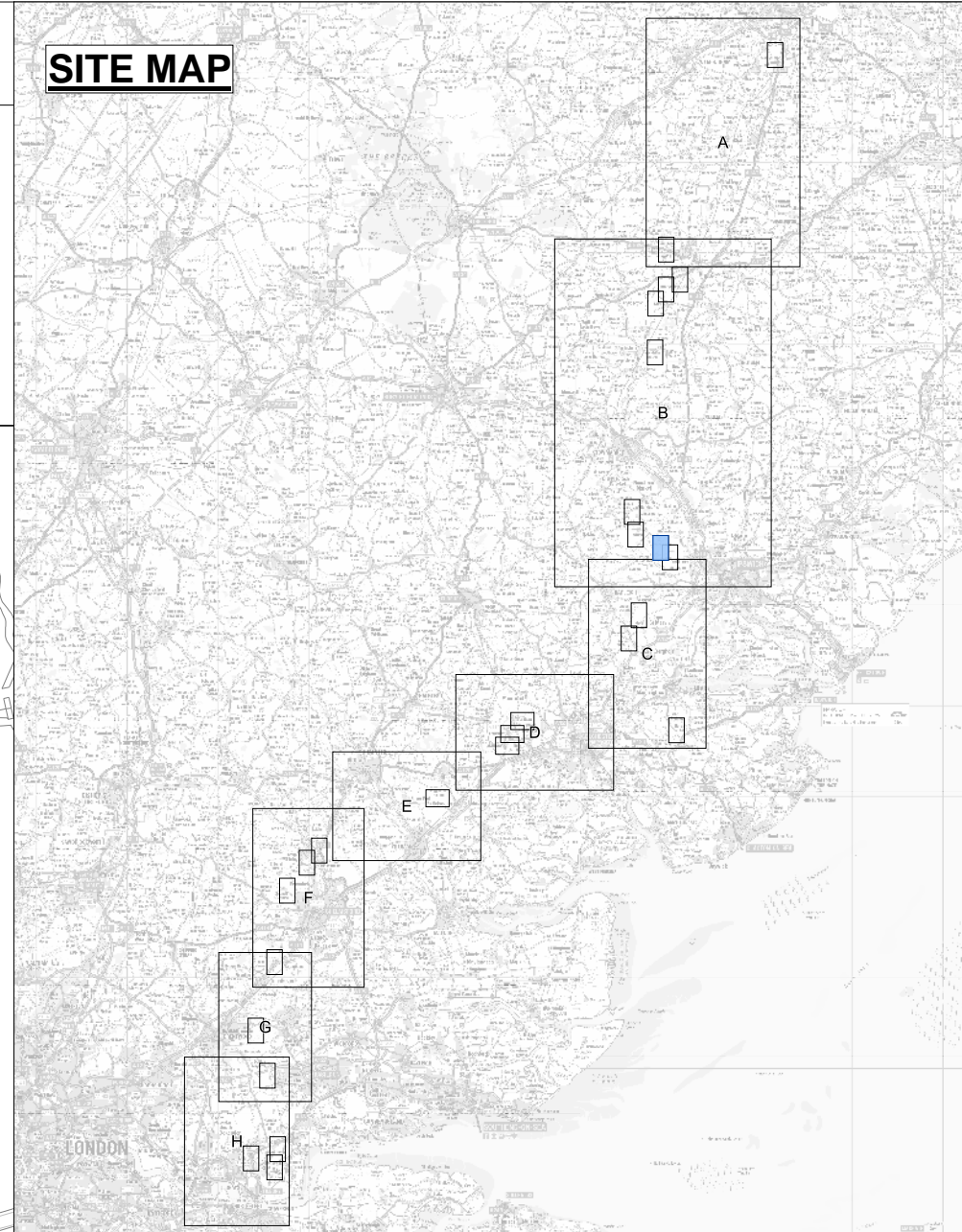
Scale	Sheet Size	Sheet	Issue
1:2,500	A0	SHEET 8 of 26	D



THE NATIONAL GRID (NORWICH TO TILBURY) ORDER
 SPECIAL CATEGORY AND CROWN LAND PLANS
 REGULATION 5(2)(i)(iv) and 5(2)(n)
 SHEET 9 OF 26
 MID SUFFOLK DISTRICT COUNCIL AND BABERGH DISTRICT COUNCIL
 (SECTION B, SHEET 19)

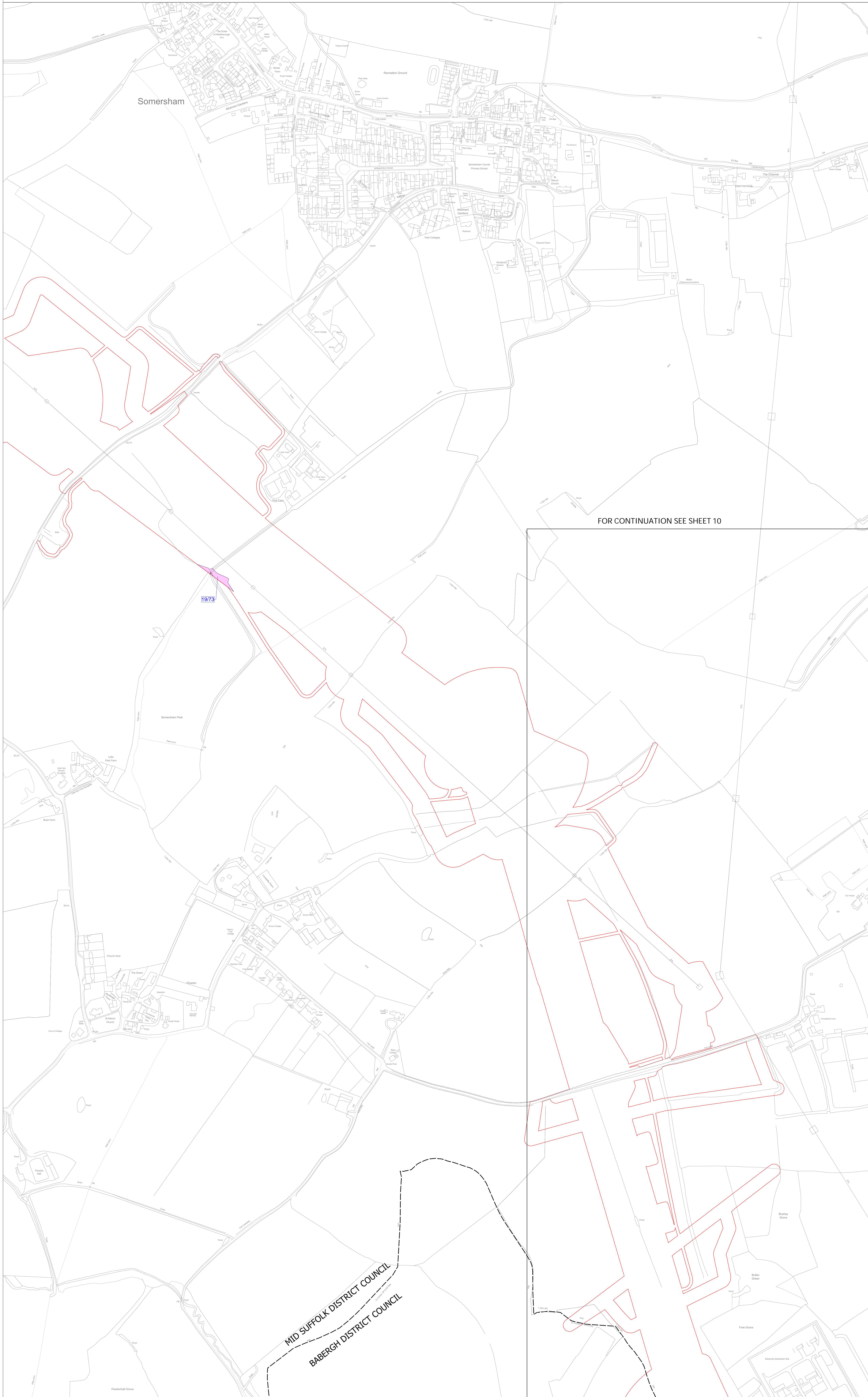
Application Document 2.14

SITE MAP



Legend

- Order Limits
- Extent of Special Category Land (within Order Limits)
- Land Parcels with a potential Crown interest (within the Order Limits)
- Land Parcels intersecting Common Land (within the Order Limits)
- Land Parcels intersecting Open Space Land (within the Order Limits)
- Local authority boundary
- Section boundary & local authority boundary
- Section boundary
- Sheet index outlines

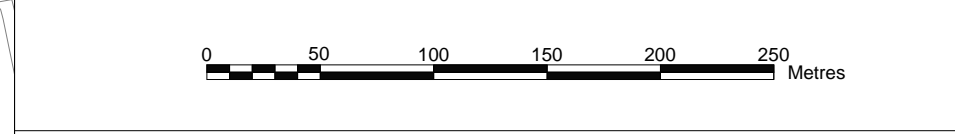


FOR CONTINUATION SEE SHEET 10

Notes

1. For additional detail on the plan suites, please refer to the Guide to Plans (document reference 2.0), located in the Volume 2 of the DCO application.
2. This drawing is scaled at paper size A0, therefore any prints taken at smaller sizes will affect accuracy of the measurement units and should not be scaled against.

Coordinate System: British National Grid
 Sheet X Centroid Coordinate : 608856 Sheet Y Centroid Coordinate : 247460



BACKGROUND MAPPING INFORMATION HAS BEEN REPRODUCED FROM THE ORDINANCE SURVEY BY PERMISSION OF ORDINANCE SURVEY OF THE CONTROLLER OF HIS MAJESTY'S STATIONERY OFFICE. © CROWN COPYRIGHT AND DATABASE RIGHTS(2025) LICENCE OS100024241 AND AG0000807946.

D	JUN-2026	For deadline five	CLJ	RCA	KPA
C	MAY-2026	For deadline four	CLJ	RCA	KPA
B	OCT-2025	October 2025 Update	CLJ	AMI	TPR
A	AUG-2025	For DCO Submission	CLJ	KPA	TPR

Issue Date Remarks Drawn Checked Approved


Title:
 THE NATIONAL GRID (NORWICH TO TILBURY) ORDER SPECIAL CATEGORY AND CROWN LAND PLANS REGULATION 5(2)(i)(iv) and 5(2)(n) SHEET 9 OF 26 MID SUFFOLK DISTRICT COUNCIL AND BABERGH DISTRICT COUNCIL (SECTION B, SHEET 19)



PINS Application Number: EN020027

National Grid Drawing Reference: AENC-TQST-LAN-DWG-0001

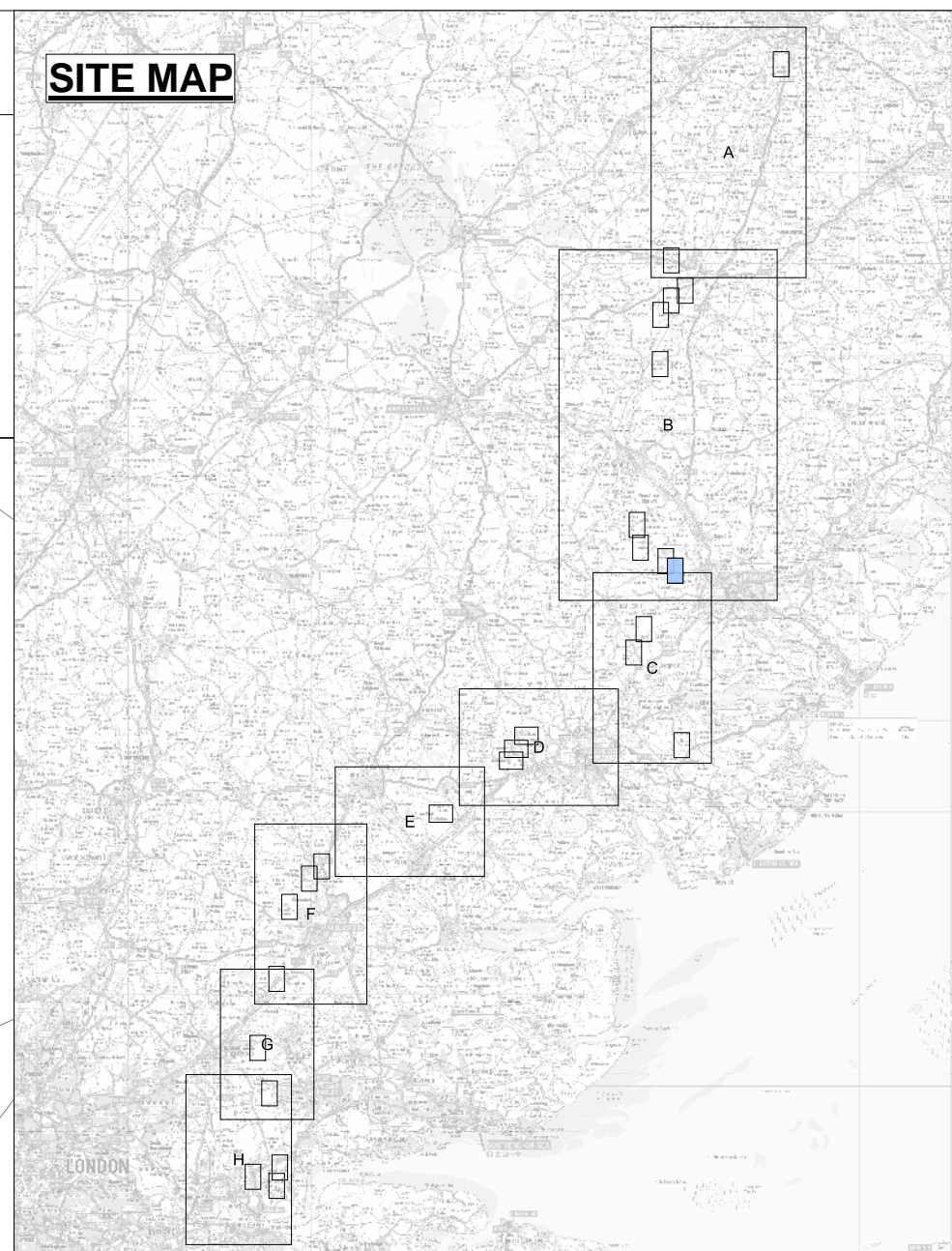
Scale	Sheet Size	Sheet	Issue
1:2,500	A0	SHEET 9 of 26	D



THE NATIONAL GRID (NORWICH TO TILBURY) ORDER
SPECIAL CATEGORY AND CROWN LAND PLANS
REGULATION 5(2)(i)(iv) and 5(2)(n)
SHEET 10 OF 26
MID SUFFOLK DISTRICT COUNCIL AND BABERGH DISTRICT COUNCIL
(SECTION B, SHEET 20)

Application Document 2.14

SITE MAP



Legend

- Order Limits
- Extent of Special Category Land (within Order Limits)
- Land Parcels with a potential Crown interest (within the Order Limits)
- Land Parcels intersecting Common Land (within the Order Limits)
- Land Parcels intersecting Open Space Land (within the Order Limits)
- Local authority boundary
- Section boundary & local authority boundary
- Section boundary
- Sheet index outlines

FOR CONTINUATION SEE SHEET 9

Notes

1. For additional detail on the plan suites, please refer to the Guide to Plans (document reference 2.0), located in the Volume 2 of the DCO application.
2. This drawing is scaled at paper size A0, therefore any prints taken at smaller sizes will affect accuracy of the measurement units and should not be scaled against.

Coordinate System: British National Grid
Sheet X Centroid Coordinate : 609885 Sheet Y Centroid Coordinate : 246424



BACKGROUND MAPPING INFORMATION HAS BEEN REPRODUCED FROM THE ORDINANCE SURVEY BY PERMISSION OF ORDINANCE SURVEY OF THE CONTROLLER OF HIS MAJESTY'S STATIONERY OFFICE. © CROWN COPYRIGHT AND DATABASE RIGHTS(2025) LICENCE OS100024241 AND AG000807946.

Issue	Date	Remarks	Drawn	Checked	Approved
D	JUN-2026	For deadline five	CLJ	RCA	KPA
C	MAY-2026	For deadline four	CLJ	RCA	KPA
B	OCT-2025	October 2025 Update	CLJ	AMI	TPR
A	AUG-2025	For DCO Submission	CLJ	KPA	TPR

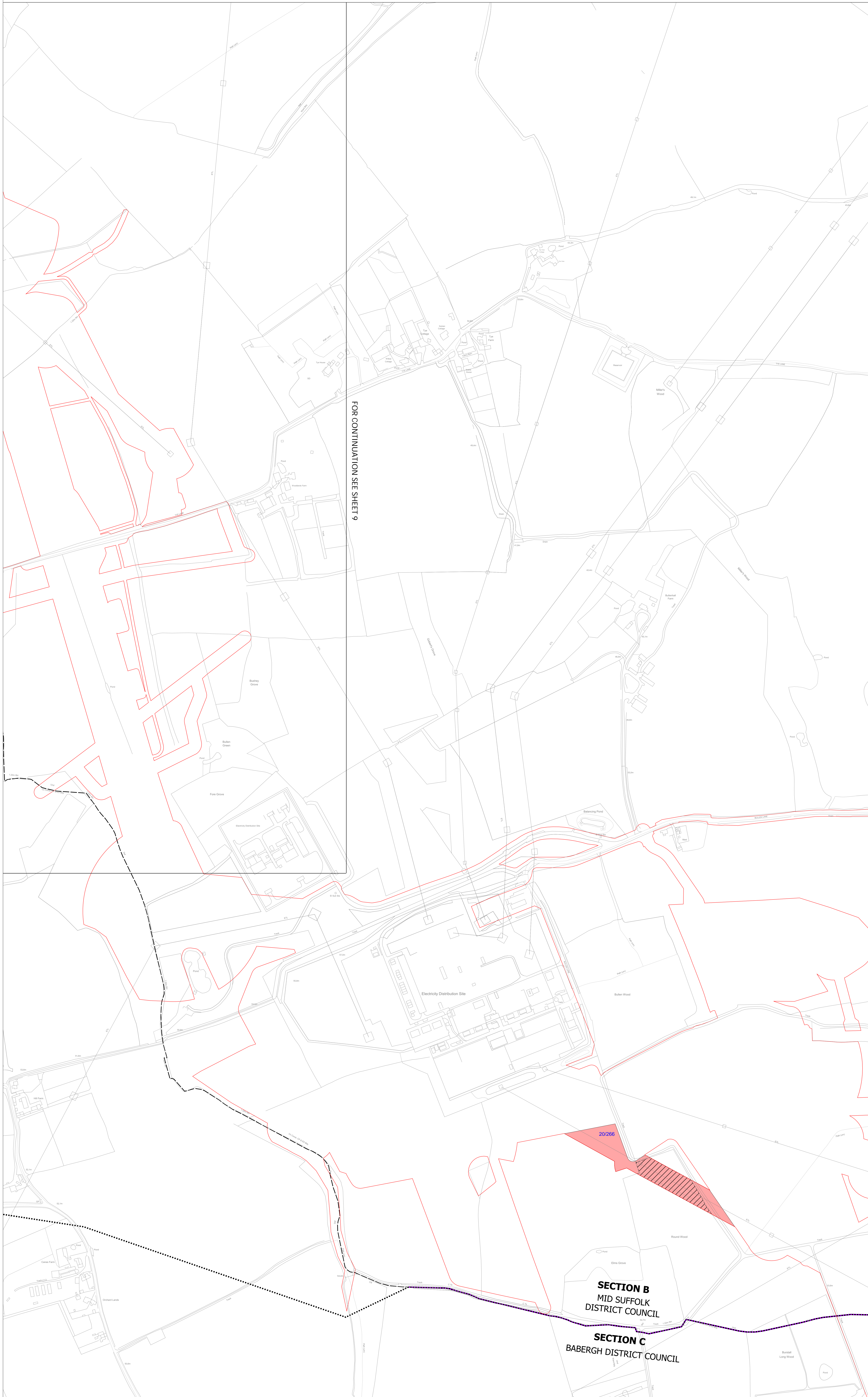
Title:
THE NATIONAL GRID (NORWICH TO TILBURY) ORDER
SPECIAL CATEGORY AND CROWN LAND PLANS
REGULATION 5(2)(i)(iv) and 5(2)(n)
SHEET 10 OF 26
MID SUFFOLK DISTRICT COUNCIL AND
BABERGH DISTRICT COUNCIL
(SECTION B, SHEET 20)



PINS Application Number
EN020027

National Grid Drawing Reference
AENC-TQST-LAN-DWG-0001

Scale	Sheet Size	Sheet	Issue
1:2,500	A0	SHEET 10 of 26	D



National Grid plc
National Grid House,
Warwick Technology Park,
Gallows Hill, Warwick.
CV34 6DA United Kingdom

Registered in England and Wales
No. 4031152
nationalgrid.com